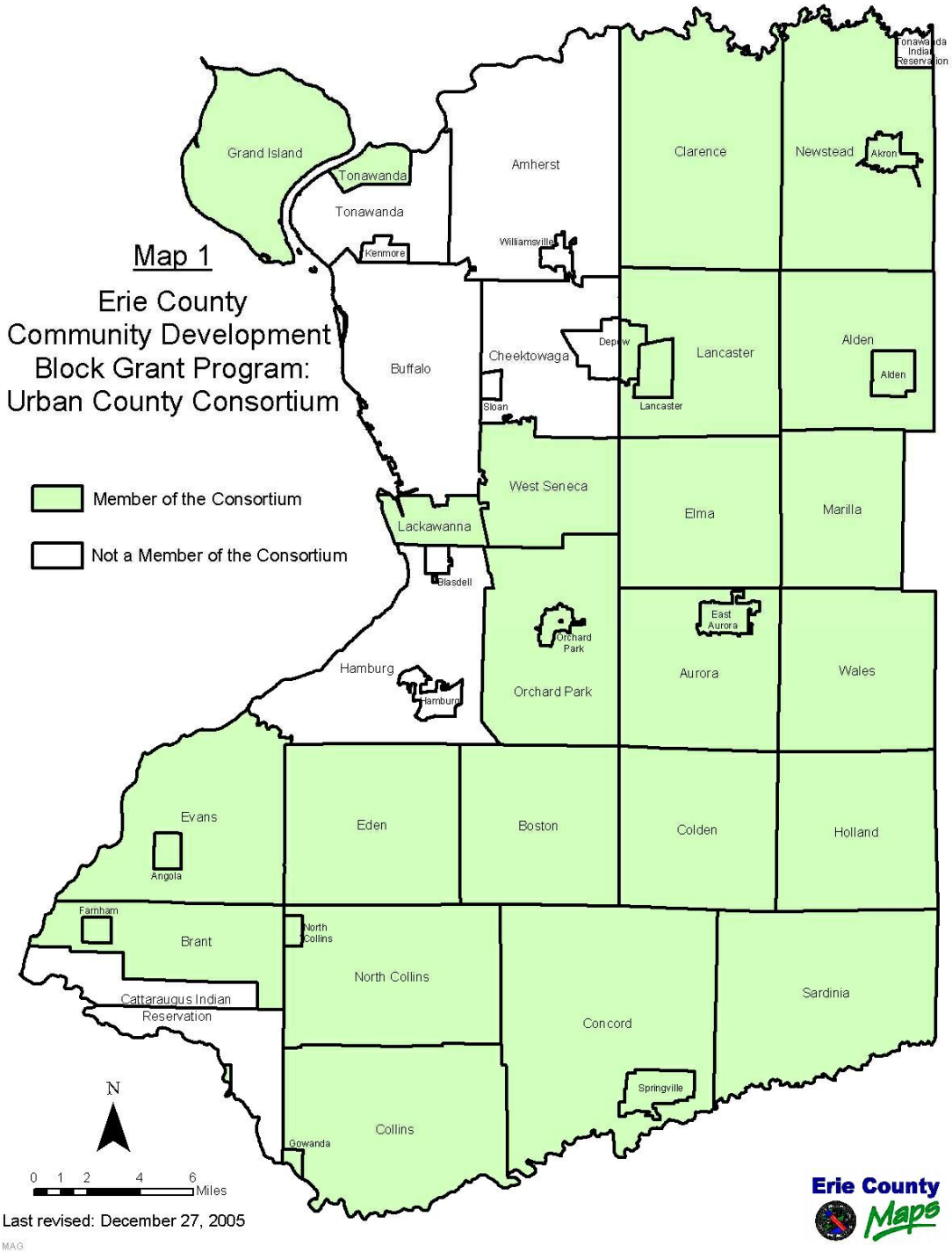
Map 1
Erie County
Community Development
Block Grant Program:
Urban County Consortium
Member of the Consortium
Not a Member of the Consortium
Grand Island
Tonawanda
Tonawanda
Kenmore
Amherst
Williamsville
Clarence
Newstead
Akron
Tonawanda Indian Reservation
Buffalo
Cheektowaga
Depew
Sloan
Lancaster
Lancaster
Alden
Alden
West Seneca
Lackawanna
Blasdell
Elma
Marilla
Orchard Park
Orchard Park
East Aurora
Aurora
Wales
Hamburg
Hamburg
Evans
Angola
Eden
Boston
Colden
Holland
Farnham
Brant
North Collins
North Collins
Cattaraugus Indian Reservation
Concord
Sardinia
Springville
Collins
Gowanda
N
0 1 2 4 6 Miles
Last revised: December 27, 2005
MAG
Erie County Maps

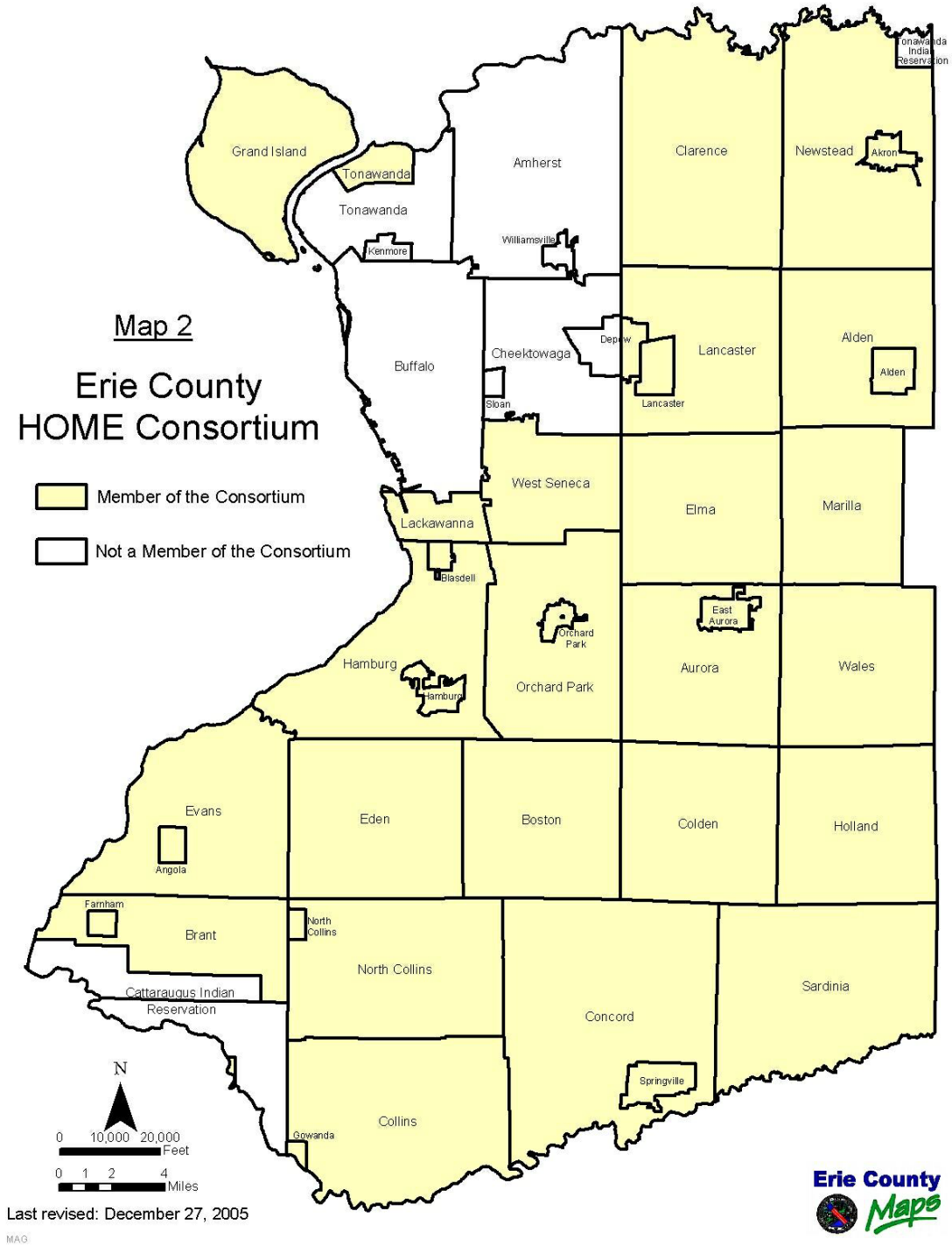
Map 2
Erie County
HOME Consortium
Member of the Consortium
Not a Member of the Consortium
Grand Island
Tonawanda
Tonawanda
Kenmore
Amherst
Williamsville
Clarence
Newstead
Akron
Tonawanda Indian Reservation
Buffalo
Cheektowaga
Depew
Sloan
Lancaster
Lancaster
Alden
Alden
West Seneca
Elma
Marilla
Lackawanna
Blasdell
Orchard Park
Orchard Park
East Aurora
Aurora
Wales
Hamburg
Hamburg
Evans
Angola
Eden
Boston
Colden
Holland
Farnham
Brant
North Collins
North Collins
Cattaraugus Indian Reservation
Concord
Sardinia
Springville
Collins
Gowanda
N
0 10,000 20,000 Feet
0 1 2 4 Miles
Last revised: December 27, 2005
MAG
Erie County Maps

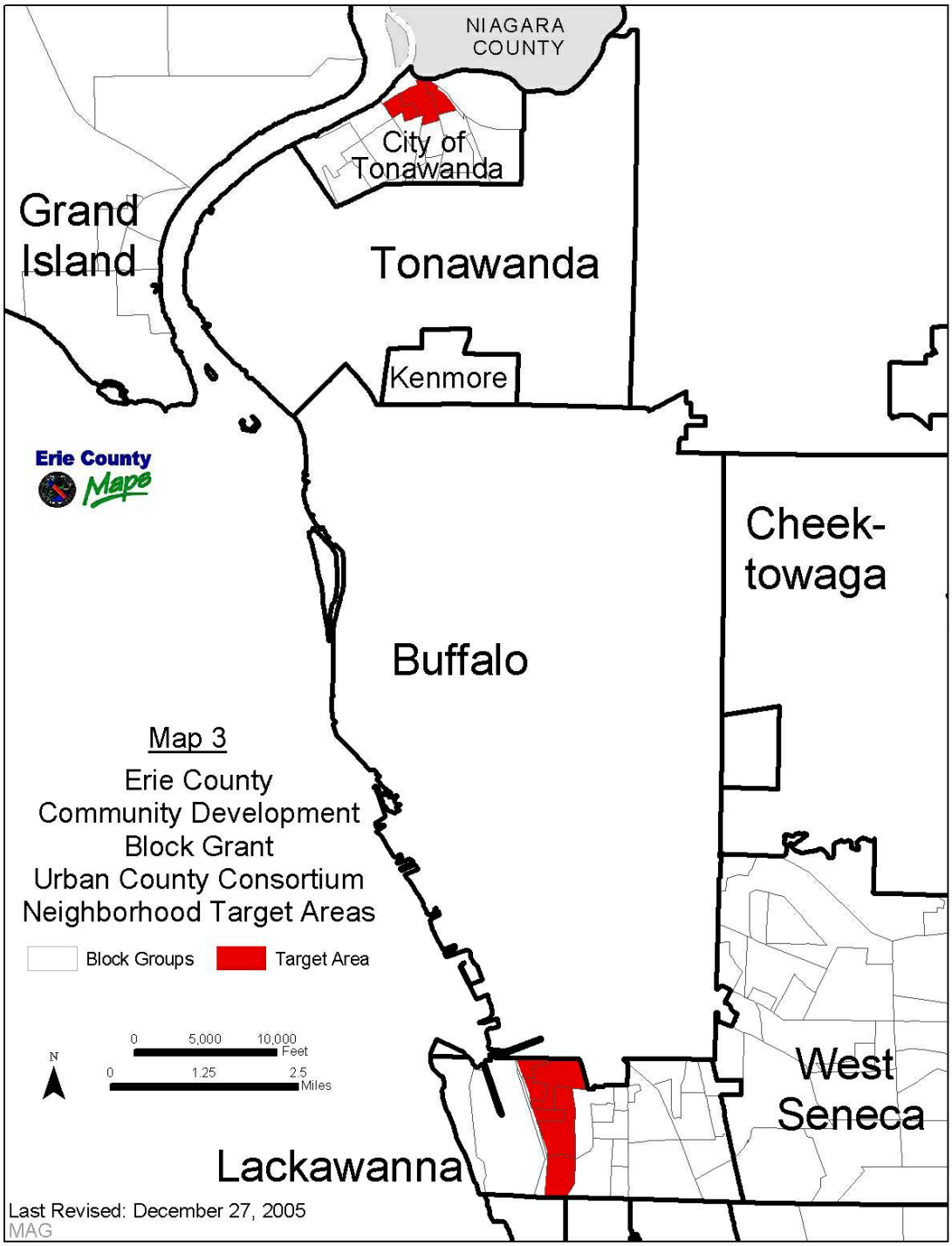
NIAGARA COUNTY
City of Tonawanda
Grand Island
Tonawanda
Kenmore
Erie County Maps
Cheek-towaga
Buffalo
Map 3
Erie County
Community Development
Block Grant
Urban County Consortium
Neighborhood Target Areas
Block Groups
Target Area
N
0 5,000 10,000 Feet
0 1.25 2.5 Miles
West Seneca
Lackawanna
Last Revised: December 27, 2005
MAG

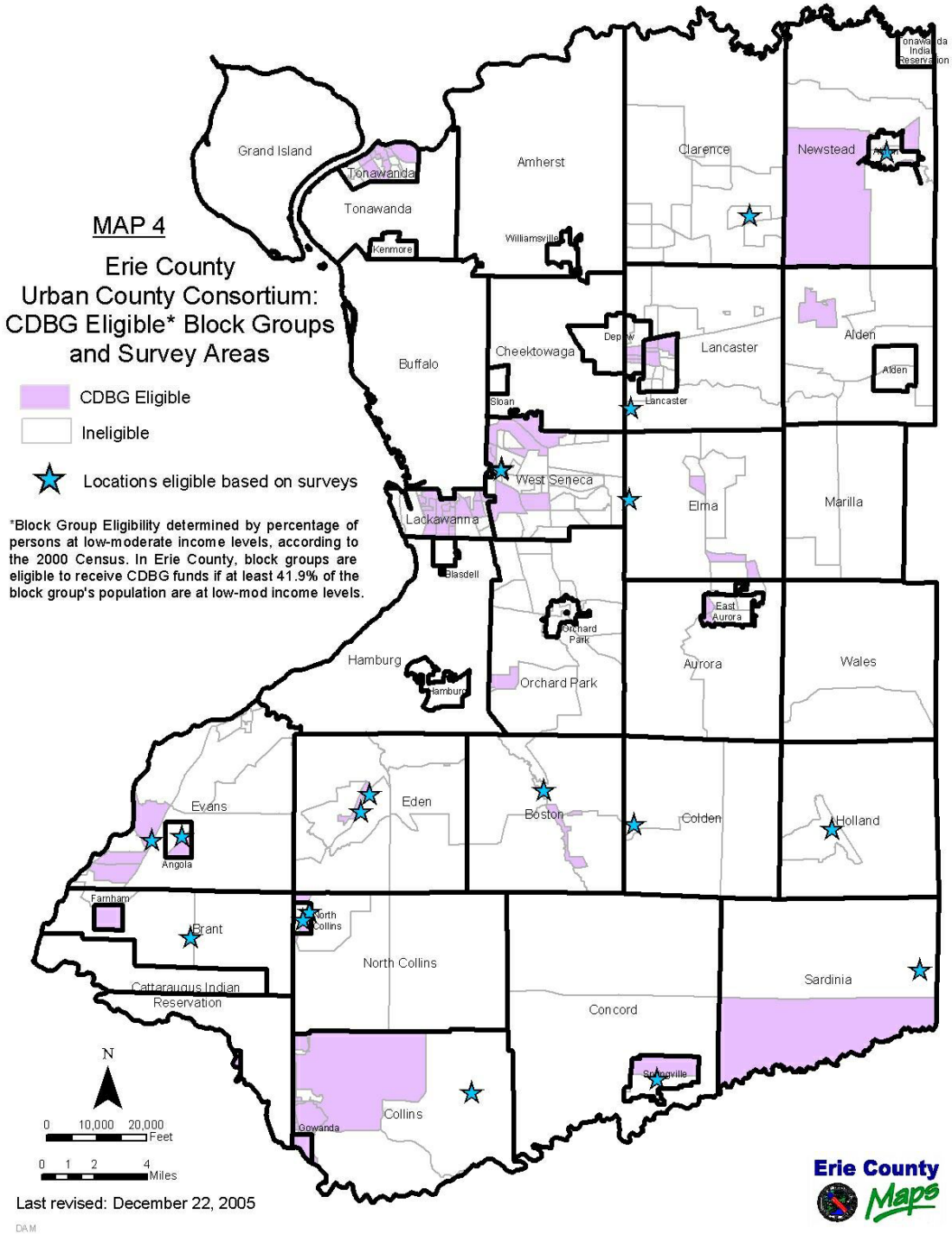
MAP 4
Erie County
Urban County Consortium:
CDBG Eligible* Block Groups
and Survey Areas
CDBG Eligible
Ineligible
Locations eligible based on surveys
*Block Group Eligibility determined by percentage of persons at low-moderate income levels, according to the 2000 Census. In Erie County, block groups are eligible to receive CDBG funds if at least 41.9% of the block group's population are at low-mod income levels.
Grand Island
Tonawanda
Tonawanda
Kenmore
Amherst
Williamsville
Clarence
Newstead
Buffalo
Cheektowaga
Depew
Lancaster
Lancaster
Alden
Alden
Sloan
West Seneca
Lackawanna
Blasdell
Elma
Marilla
Hamburg
Hamburg
Orchard Park
Orchard Park
East Aurora
Aurora
Wales
Evans
Angola
Eden
Boston
Colden
Holland
Farnham
Brant
North Collins
North Collins
Cattaraugus Indian Reservation
Concord
Sardinia
Springville
Collins
Gowanda
N
0 10,000 20,000 Feet
0 1 2 4 Miles
Last revised: December 22, 2005
DAM
Erie County Maps

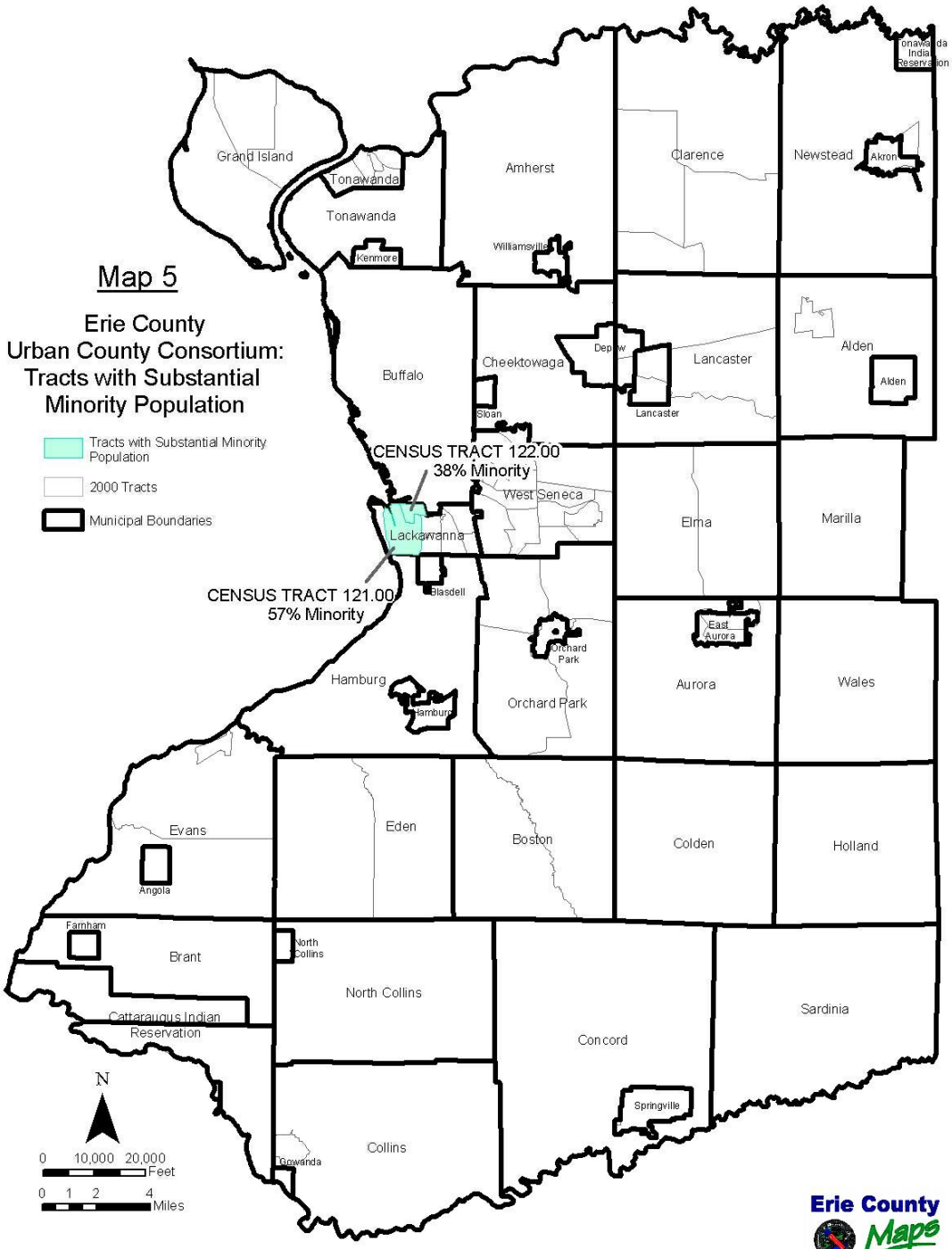

Last revised: December 27, 2005

MAG